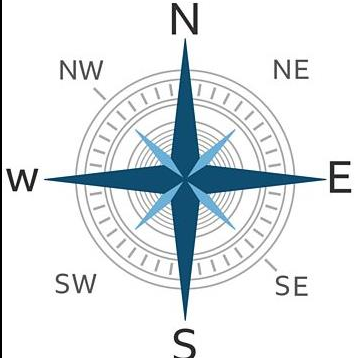
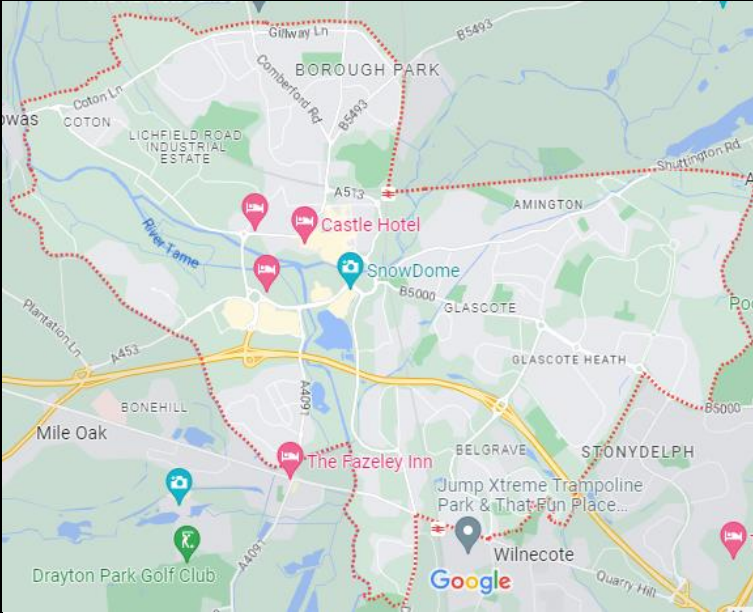








The Woodlands Community Primary School		Year 3/4	Geography	Urban Pioneers	
Key Vocabulary		Facts and Information		Knowledge and Skills	
<p>Coordinates - a set of numbers or numbers and letters together that show you a position on a map</p> <p>Geography - about Earth's land, water, air, and living things—particularly people</p> <p>key - a guide which explains what the symbols on the map mean</p> <p>map - a drawing of the Earth's surface showing where things are</p> <p>location - the place where a particular point or object exists</p> <p>aerial - happening in the air or atmosphere</p> <p>directions - instructions on getting to a location from a given point</p> <p>fieldwork - when you go outside and find out things about a place</p> <p>route - a way for travel or movement, the path from point A to point B</p> <p>symbol - something that stands for something else</p> <p>landmark - an object or a feature of a landscape or town that has importance</p> <p>features - things that you can see all around you</p> <p>human features - things built by people</p> <p>physical features - things that are natural</p> <p>position - put in a particular place or location</p>		<h2>What is a city?</h2> <p>A city is a large settlement where lots of people live and work. Businesses and banks are located in the centre of a city. There are shopping districts full of shops and many restaurants, cafes and bars. Cities have good transport links so people can easily get in and out to work and shop. Train stations, bus stations and coach depots are usually in the centre of a city. Some people live in city centres, usually in flats, but many live in the residential areas surrounding cities, called suburbs.</p>		<p>Knowledge</p> <ul style="list-style-type: none"> I know some human and physical geographical features I know what maps are used for I know that there are different types of maps for different purposes I know some facts about the geography of my local area <p>Skills</p> <ul style="list-style-type: none"> I can use a key on a map I can follow a route I can create a map of my school I can use different types of maps 	
Compass Points		Map of Tamworth		Features of a City	
				<div>  cathedral </div> <div>  tourist office </div> <div>  city hall </div> <div>  train station </div> <div>  main square </div> <div>  shops </div>	
<p>Vocabulary</p> <p>east</p> <p>west</p> <p>north</p> <p>south</p> <p>north-east</p> <p>south-east</p> <p>south-west</p> <p>north-west</p>					

